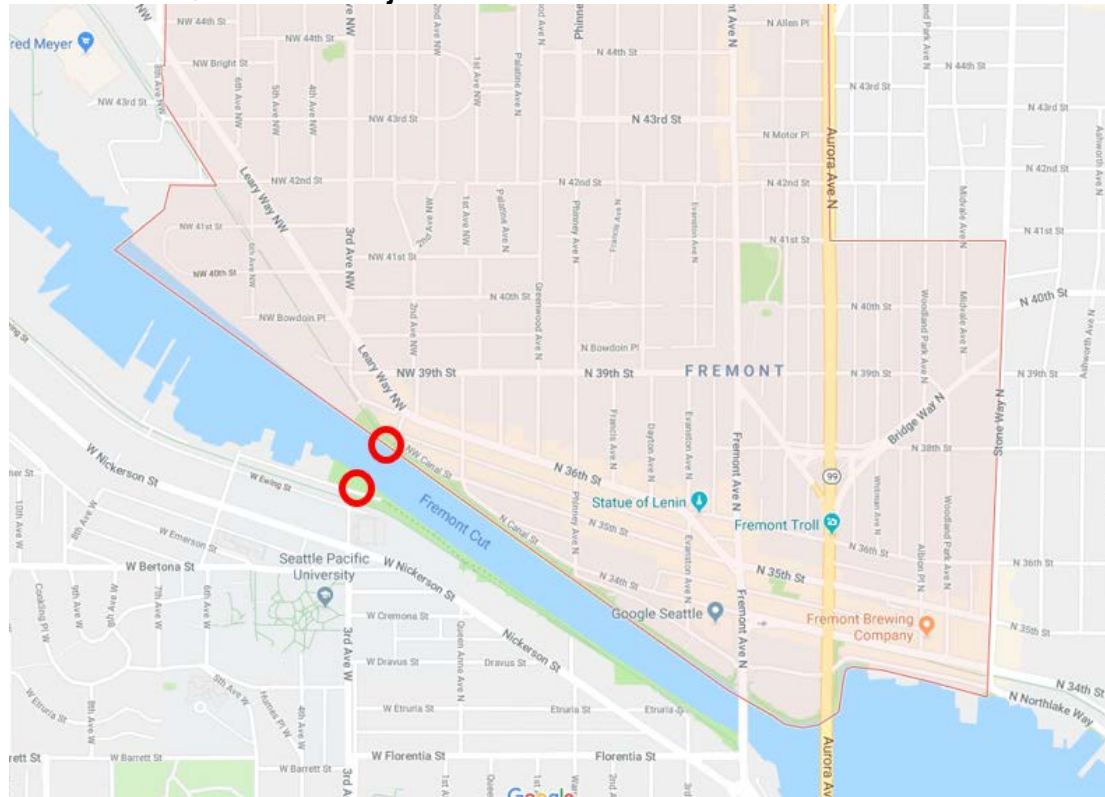


PROJECT AREA MAP – Fremont Ship Canal Public Art Project

Seattle Public Utilities Project Website:

<http://www.seattle.gov/util/EnvironmentConservation/Projects/FremontShipCanal/index.htm>

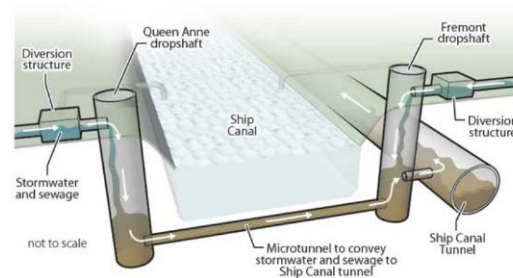
Fremont and Queen Anne Project Locations



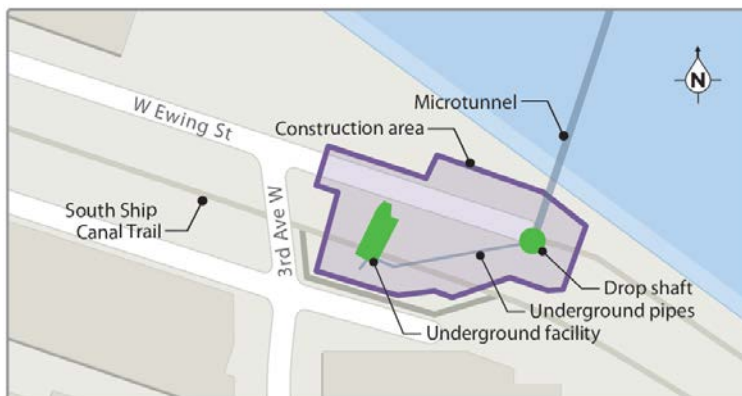
APPROXIMATE SIPHON/MICROTUNNEL LOCATION



How does conveyance work?



PROJECT AREA MAP – Fremont Ship Canal Public Art Project



FREMONT LOCATION: The Burke-Gilman Trail is a popular recreational trail for walkers, runners, cyclists, skaters and commuters. The trail is jointly maintained by Seattle Department of Transportation and Seattle Parks and Recreation.



View from Fremont, looking South toward Queen Anne and West Ewing Mini Park



View from Fremont site, looking North towards the Burke Gilman Trail and the [King County Fremont Siphon Odor Control Facility](#)



View from Fremont site, looking West along the Burke Gilman Trail. [King County Fremont Siphon Odor Control Facility](#) on the Right

QUEEN ANNE LOCATION: West Ewing Mini Park

This park is grass area adjacent to Seattle Pacific University along the Ship Canal. The area includes upper concrete overlook, and landscaped area that includes the South Ship Canal trail, benches and other amenities.



View from West Ewing Mini Park, looking North toward Fremont from Queen Anne